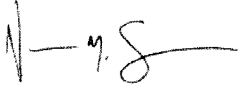


RESPONDENTS

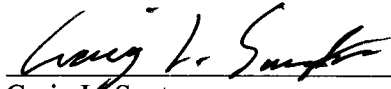
North Idaho Water Rights Alliance
Northwest Property Owners Association
Coeur d'Alene Lakeshore Property Owners
Hagadone Hospitality Co.




3/10/2026

Norman M. Semanko, Attorney at Law Date

IDWR Concurrence:



3/13/2026
Date
Craig L. Saxton
Water Allocation Bureau Chief



03/13/26
Date
Lacey Ramtwell-O'Brien
Deputy Attorney General
Attorney for IDWR

CERTIFICATE OF SERVICE

I hereby certify that on this 20 day of APRIL, 2026, I caused to be served a copy of the Standard Form 5 by the following method to:

1. Original to:

Clerk of the District Court
Coeur d'Alene-Spokane River Basin Adj.
PO Box 2707
Twin Falls, ID 83303-2707

Overnight Mail
 Regular Mail
 Hand-delivered
 Facsimile

2. Copies to:

IDWR Document Depository
322 East Front St.
PO Box 83720
Boise, ID 83720-0098

Overnight Mail
 Regular Mail
 Hand-delivered
 Facsimile

Avista Corporation
Represented by:
Chris M. Bromley
P.O. Box 107
Boise, ID 83701

Overnight Mail
 Regular Mail
 Hand-Delivered
 Facsimile


State of Idaho
Represented by:
Office of the Attorney General
PO Box 83720
Boise, ID 83720-0010

Overnight Mail
 Regular Mail
 Hand-Delivered
 Facsimile

North Idaho Water Rights Alliance
Northwest Property Owners Association
Coeur d'Alene Lakeshore Property Owners
Hagadone Hospitality Co.
Represented by:
Norman M. Semanko
800 West Main Street, Ste 1300
Boise, ID 83702

Overnight Mail
 Regular Mail
 Hand-Delivered
 Facsimile

Signature of Person delivering this document



IDAHO DEPARTMENT OF WATER RESOURCES
RECOMMENDED WATER RIGHTS ACQUIRED UNDER STATE LAW

RIGHT NUMBER: 95-9119

NAME AND ADDRESS: AVISTA CORP
DIRECTOR OF ENVIRONMENTAL AFFAIRS MSC-1
PO Box 3727
1411 E MISSION AVE
SPOKANE WA 99202-3727

SOURCE: COEUR D ALENE LAKE
SPOKANE RIVER

TRIBUTARY: SPOKANE RIVER
TRIBUTARY: COLUMBIA RIVER

QUANTITY: 53,338.00 AFY

The quantity identified is to achieve a water surface elevation at or near 2128 feet to generate power from storage.

~~The volume of water for power storage under this right is deemed satisfied when the elevation of Coeur d Alene Lake stabilizes at or near 2128 feet above mean sea level (MSL) following the spring runoff as measured at the USGS Coeur d Alene Lake Gage (12415500) at Coeur d Alene, ID.~~

CB
JMS
NMS
CLS
Ⓚ

PRIORITY DATE: 05/01/1941

The use of water confirmed in this right shall be junior and subordinate to permits, licenses, or decrees for all uses within the State of Idaho with a priority date of, or earlier than, July 25, 2018, diverted upstream from all three the points of diversion for this right.

The use of water confirmed in this right shall be junior and subordinate to permits, licenses, or decrees for all uses, except for permits, licenses, or decrees for irrigation storage or power purposes, within the State of Idaho with a priority date later than July 25, 2018, diverted upstream from all three the points of diversion for this right.

The use of water confirmed in this right shall not be subordinate to permits, licenses, or decrees within the State of Idaho diverted downstream from all three the points of diversion for this right.

POINT OF DIVERSION: T50N R05W S3 NWSW Within KOOTENAI County
T50N R05W S3 SWSW Within KOOTENAI County
T50N R05W S4 SENE Within KOOTENAI County

PURPOSE AND PERIOD OF USE:

PURPOSE OF USE	PERIOD OF USE	QUANTITY
POWER STORAGE	01/01 12/31 05/01 10/31	53,338.00 AFY
POWER FROM STORAGE	01/01 12/31 05/01 10/31	53,338.00 AFY

~~This right is for the maintenance of the lake elevation at or near 2128 feet above MSL for the power head at the Post Falls middle channel dam to generate power under Right Nos. 95-4518 and 95-8003. The period of use for power storage begins each year when the lake elevation stabilizes at or near 2128 feet above MSL following the spring runoff. The releasing of water from storage under this right begins the first Tuesday after Labor Day of each year. The release of stored water for power generation continues as required until a lake elevation of 2126.5 feet above MSL is achieved.~~

~~Storing water in Coeur d Alene Lake under this right and Right No. 95-9115 is to maintain the surface elevation of the lake at or near 2128 feet above MSL from the time when the lake elevation stabilizes at or near 2128 feet above MSL following spring runoff until the first Tuesday after Labor Day.~~

Storage of water under this partial decree and the partial decree for water

right no. 95-9115 achieves, stabilizes, and maintains the lake elevation at or near 2128 feet as early as practicable each year until the first Tuesday after Labor Day. The water stored under this right is then released for generating power.

Power generation is at the Post Falls Power Plant.

PLACE OF USE: POWER FROM STORAGE in KOOTENAI County

T50N R05W S04 SENE

OTHER PROVISIONS NECESSARY FOR DEFINITION OR ADMINISTRATION OF THIS WATER RIGHT:

This partial decree is subject to such general provisions necessary for the definition of the rights or for the efficient administration of the water rights as may be ultimately determined by the Court at a point in time no later than the entry of a final unified decree. Section 42-1412(6), Idaho Code.

This partial decree does not alter, amend, or modify the State of Idaho's Clean Water Act Section 401 Certification or the Federal Energy Regulatory Commission's license No. 2545 issued on June 18, 2009 and expiring on June 17, 2059 for the Spokane River Project.

This partial decree does not affect any future licensing or relicensing by FERC or any successor that may occur for power generation at Post Falls.

The lake elevations under this right and water right no. 95-9115 are measured at the USGS Coeur d'Alene Lake Gage (12415500) at Coeur d'Alene, ID.

This partial decree does not permit trespass or otherwise grant any right-of-way or easement across the land held in trust or restricted fee by the United States for, or otherwise held by, the Coeur d'Alene Tribe, its members, or allottees; storage of water upon submerged lands within the boundaries of the Coeur d'Alene Reservation is conditioned upon authorization from the Coeur d'Alene Tribe. Natural fluctuations in Coeur d'Alene Lake do not constitute trespass.

CB
JMS
NMS
CLS
12

EXPLANATORY MATERIAL: BASIS OF CLAIM - Beneficial Use

The points of diversion are the three dams on the Spokane River at Post Falls.

Parcel No. 50N05W042300